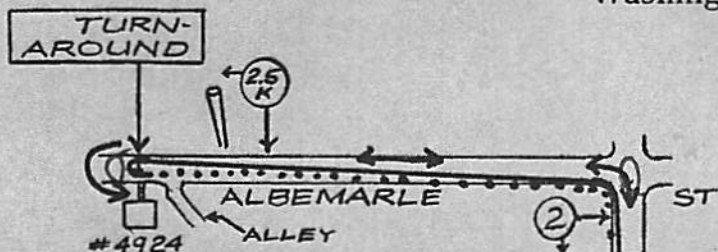


MAP NOT TO SCALE

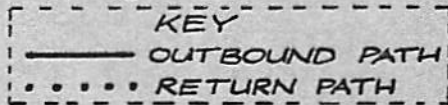
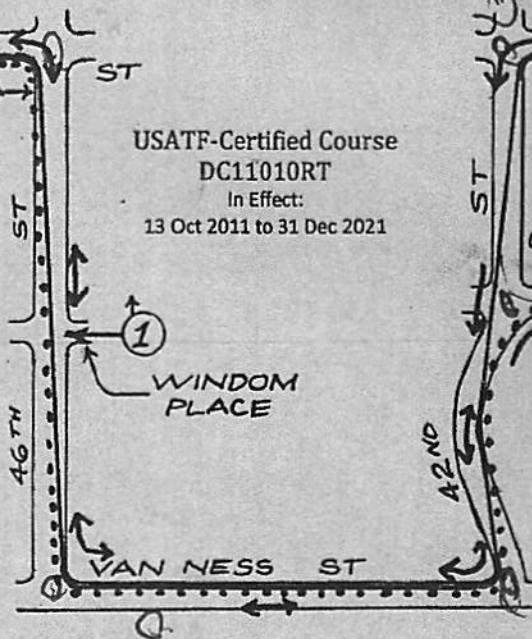
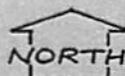
Janney 5K Washington, DC



Locations

- Start:** E edge of crosswalk at Janney ES entrance; 8 ft east of centerline (C/L) of entrance walkway.
- 1 Mi:** 46th St, 5 feet past S edge of Windom Pl; 12 ft from SE corner, 11 ft from manhole.
- 2.5 km:** (westbound) st drain between #4923, #4931; 42 ft E of utility pole (u/p) #31629DC.
- Turnaround:** Even with west edge of entry walkway to # 4924 on S side; 31 ft past C/L, alley on N side; 76 ft W of u/p # 31629DC.
- 2 Mi:** 46th St, 57 ft past corner with Albemarle; 19 ft past 4-ft dia willow oak on right.
- 3 Mi:** Yuma St, 60 ft E of corner with 42nd St; at bus stop 11 ft E of u/p with school zone warning lights (PEPCO 776405-6527).
- Finish:** In alley behind St Anne's church, 171 ft north of N edge Yuma St; 110 ft S of S edge of Janney ES playground; at u/p # 32521.

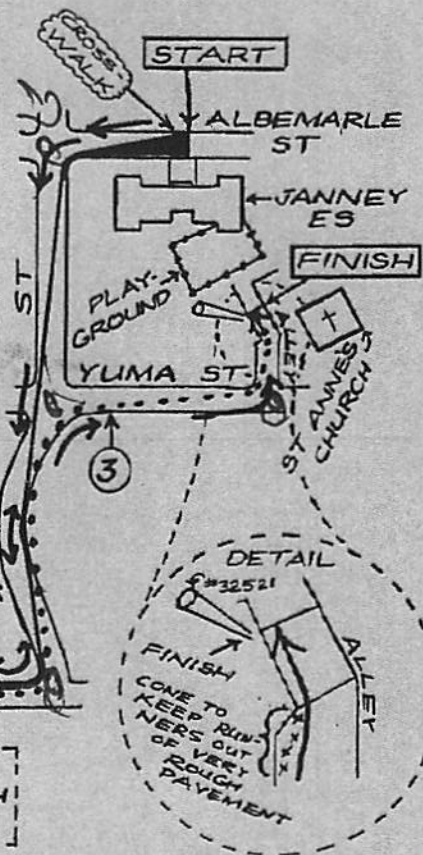
Note: Points marked with letter "J"



ELEVATIONS

START	122 m	FINISH	122 m
HIGH	124 m	LOW	80 m

OUT-AND-BACK COURSE



MEASURED 10 OCTOBER 2011
BY R THURSTON

RET